

Life After FactFinder: Transition to data.census.gov

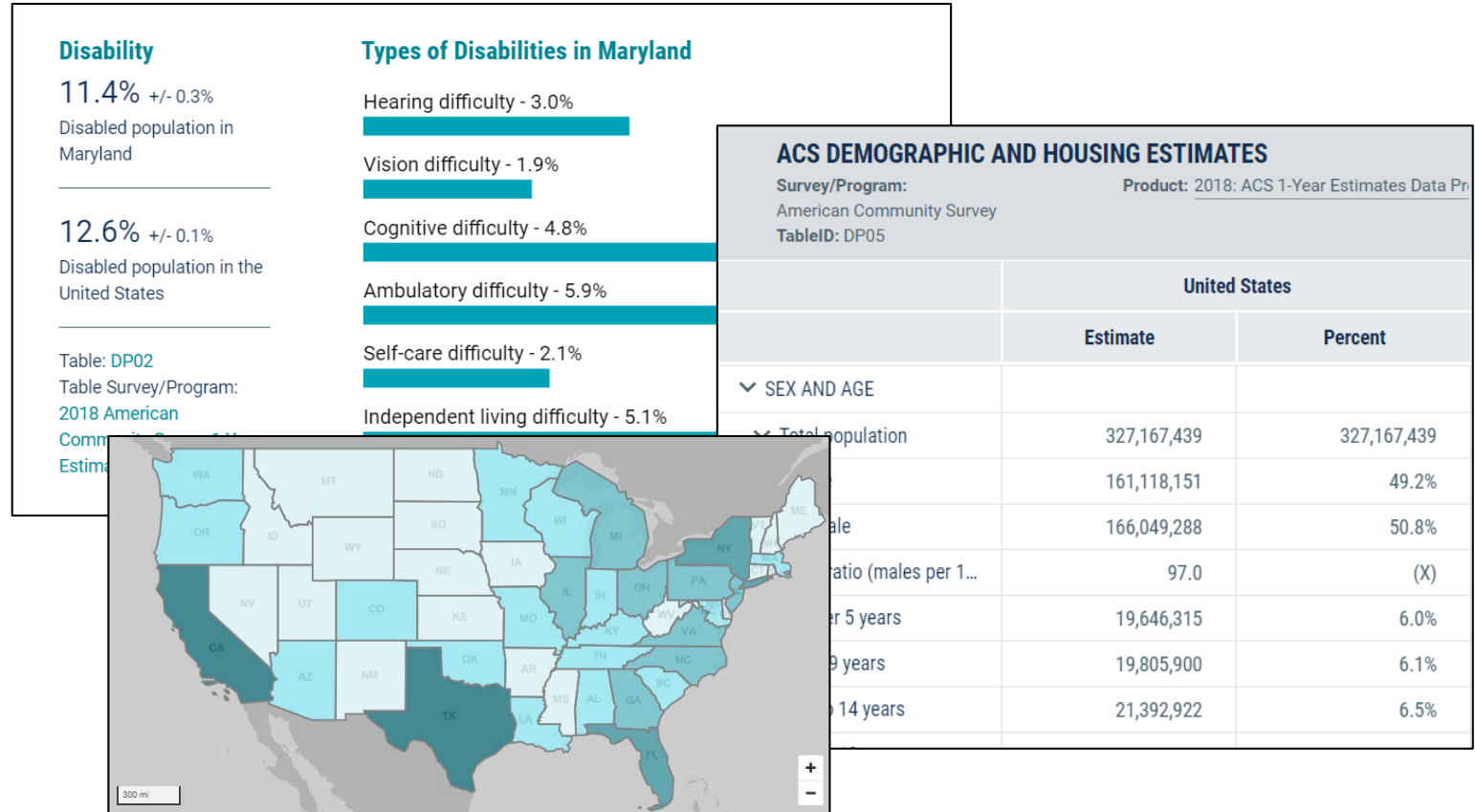
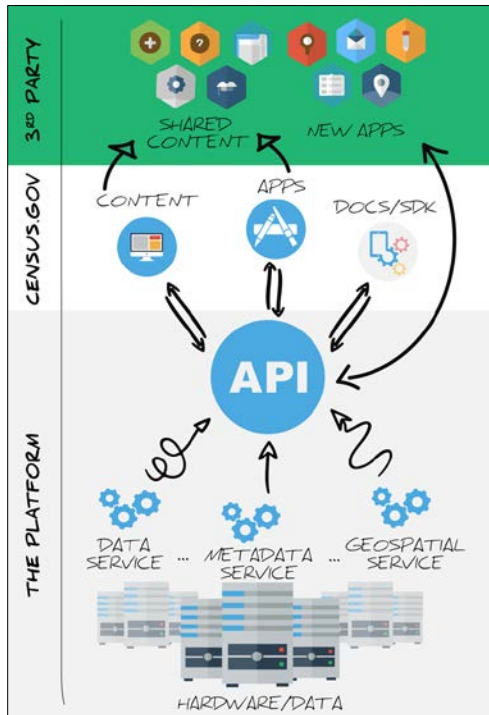
Oregon Data Users Meeting
September 23, 2020

KaNin Reese

Center for Enterprise Dissemination (CED)

U.S. Census Bureau

data.census.gov: Changing the way you get data.



data.census.gov

Latest Update

Population Estimates in data.census.gov:

- First table available in August
- Working on a delivery tool to help deliver metadata to our site. Once available, POP can continue to deliver new tables to data.census.gov.

Next code release (10/20):

- Focus on spring 2021 Decennial data release
 - Download
 - Collections of Geographies in One-Click Selection
 - Profile Pages
 - Improved Embargo
- Webpage Search
- Addressed data user feedback

American FactFinder Aftermath:

- Significant increase in the number of site visits, page views, and user feedback since September with an April peak.
- Continued outreach and encouraging contact cedsci.feedback@census.gov with questions.

Shape
your future
START HERE >

United States[®]
Census
2020

Top 10 Feedback: April - August 2020

1. Data Availability	795	16.6%
Missing ACS data	433	54.5%
Other Data Availability (e.g. availability questions for migrated data, datasets/surveys/programs not yet available on the site)	126	15.8%
Missing Decennial data	86	10.8%
Missing Econ data	80	10.1%
Missing PEP data	70	8.8%

2. Navigation	601	12.5%
Site not intuitive/Can't navigate the site	376	62.6%
Navigation Instructions	156	26.0%
General Navigation Issues	58	9.7%
Lack of availability due to filter selections	11	1.8%

3. Filtering	391	8.1%
Can't locate ZCTAs for ACS	137	35.0%
Filter panel is inconsistent	131	33.5%
General Filtering Issues	58	14.8%
Confusion about use of summary levels	25	6.4%
Other defects with filters	23	5.9%
Filter selection not appearing in list	11	2.8%
Unable to find Geo Components	6	1.5%

4. Download	296	6.2%
Don't like download format	126	42.6%
Download fails	73	24.7%
General download issues	64	21.6%
Bulk download capability needed	18	6.1%
Download defects	8	2.7%
Download instructions needed	7	2.4%

5. Performance	290	6.0%
Site moves slow/lags/freezes/doesn't load	128	44.1%
Support ID/Reference IDs	58	20.0%
Other performance issues	57	19.7%
White Screens	47	16.2%

6. Pseudo Geos	205	4.3%
Request more pseudos for ZCTAs	101	49.3%
Request more pseudos for tracts	36	17.6%
Request more pseudos for other geos	36	17.6%
Request more pseudos for Blocks/Block Groups	21	10.2%
Defects for pseudo geos	14	6.8%
Request more pseudos for places	4	2.0%
Other Pseudo Geos	1	0.5%

7. Printing	157	3.3%
Specifically wants PDF functionality	86	54.8%
Wants to print table or map	68	43.3%
Presentable documents to be shared or printed in full	8	5.1%
Other printing issues	1	0.6%

8. Address Search	149	3.1%
Integrated address search	149	100%

9. Search Relevancy	83	1.7%
Other search relevancy issues	57	68.7%
Disagree with table return order/Irrelevant tables	20	24.1%
Entity recognition not properly distinguishing search terms	3	3.6%
Problems with single search	2	2.4%
Tagging Issue	1	1.2%

10. Mapping	61	1.3%
Want improved functionality (i.e., draw radius using address)	36	59.0%
Don't know how to use mapping	10	16.4%
Defects with mapping	7	11.5%
Other mapping issues	7	11.5%

Total Feedback: 4801
 Total Top 10 Feedback: 3028
 Top 10 Percentage: 63.1%

Shape
 your future
 START HERE >

United States[®]
 Census
 2020

data.census.gov Demo

1. Getting Started with Census Data

Example: Population data for Marion County, Oregon

2. Comparing Over Time (Searching by Table ID, Customizing View, Saving Results)

Example: Median rent, income, and rent as a percentage of household income over time

CP04 and CP03 in Marion County, Oregon

3. Comparing Across Geographies (Searching by Topic, Mapping, Download)

Example: Population 60-64 years for all Census Tracts in Marion County, Oregon

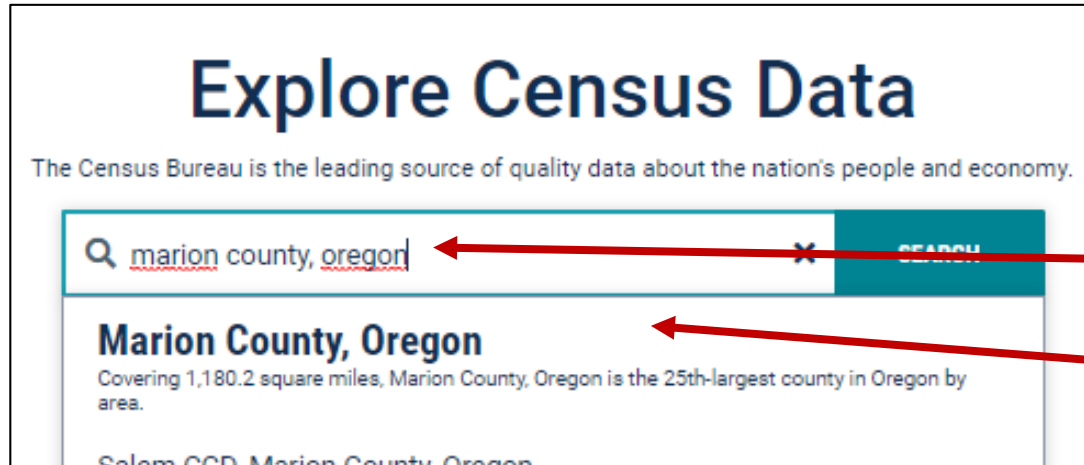
4. Business Data (Searching by Industry)

Example: Sales, employees, and number of establishments for accommodations in Portland Metro

5. Resource Pages

Available Census Bureau data for Marion County

Single Search:

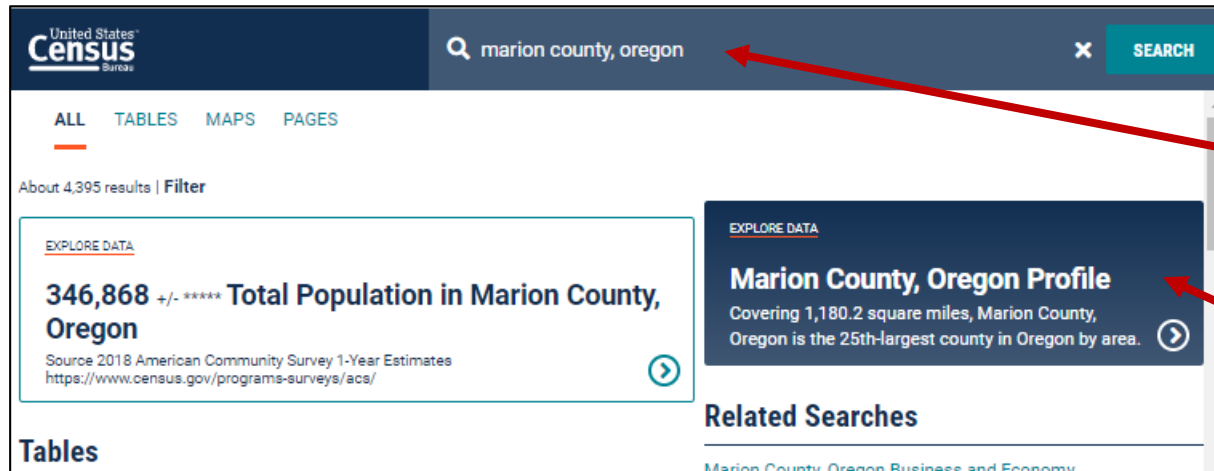


Two Ways to access the Geography Profile for Marion County

1. The Single Search Bar

- Type Marion County, Oregon in the single search bar
- Click “Marion County, Oregon Profile”

All Results Page:



2. The All Results Page

- Type Marion County in the single search or use the advanced search filters
- On the right hand side of the screen under “Explore Data”, click “Marion County, Oregon Profile”

Popular Census Bureau data for Marion County

Geography Profile for Marion County





United States Census Bureau

Marion County, Oregon

Marion County, Oregon

County, or equivalent in Oregon

Covering 1,180.2 square miles, Marion County, Oregon is the 25th-largest county in Oregon by area. Marion County, Oregon is bordered by Wasco County, Polk County, Jefferson County, Yamhill County, Linn County, and Clackamas County.

 POPULATION 335,553	 MEDIAN HOUSEHOLD INCOME \$56,097	 POVERTY RATE 15.2%	 EMPLOYMENT RATE 57.7%
--	--	--	---

People and Population

Age and Sex
36.4 years

Population by Age Range in Marion County, Oregon

Visualizations of Census Bureau data for Marion County

Click a table title for more information on the topic

United States Census Bureau

Marion County, Oregon

SEARCH

- Marion County, Oregon
- People and Population
- Race and Ethnicity
- Families and Living Arrangements
- Health
- Education
- Business and Economy
- Employment
- Housing**
- Income and Poverty

SEARCH Marion County, Oregon

Renter Costs

\$941 +/- \$16

Median gross rent in Marion County, Oregon

\$1,023 +/- \$2

Median gross rent in the United States

Table: DP04
Table Survey/Program: 2018 American Community Survey 5-Year Estimates

Median Gross Rent in Marion County, Oregon by County

United States Census Bureau

ACSDP5Y2018.DP04 Marion County, Oregon

SEARCH

// Search / Tables / DP04

SELECTED HOUSING CHARACTERISTICS

Survey/Program: American Community Survey TableID: DP04 Product: 2018: ACS 5-Year Estimates Data Profiles

Data Notes | Selections | **1 Geography** | Years | Topic | Survey | Code | Hide | Filter | Transpose Table | **Margin of Error** | Restore Layout | More

Marion County, Oregon				
Label	Estimate	Margin of Error	Percent	Percent Margin of Error
HOUSING OCCUPANCY				
▼ Total housing units	125,190	±321	125,190	(X)
Occupied housing units	116,861	±940	93.3%	±0.7
Vacant housing units	8,329	±844	6.7%	±0.7
Homeowner vacancy rate	1.8	±0.5	(X)	(X)
Rental vacancy rate	5.1	±0.9	(X)	(X)
UNITS IN STRUCTURE				
▼ Total housing units	125,190	±321	125,190	(X)
1-unit, detached	78,460	±1,032	62.7%	±0.8
1-unit, attached	4,472	±434	3.6%	±0.3
2 units	3,446	±434	2.8%	±0.3
3 or 4 units	7,390	±603	5.9%	±0.5
5 to 9 units	8,245	±719	6.6%	±0.6
10 to 19 units	4,895	±567	3.9%	±0.5

8 2020CENSUS.GOV

United States Census Bureau 2020

data.census.gov Demo

1. Getting Started with Census Data

Example: Population data for Marion County, Oregon

2. Comparing Over Time (Searching by Table ID, Customizing View, Saving Results)

Example: Median rent, income, and rent as a percentage of household income over time

CP04 and CP03 in Marion County, Oregon

3. Comparing Across Geographies (Searching by Topic, Mapping, Download)

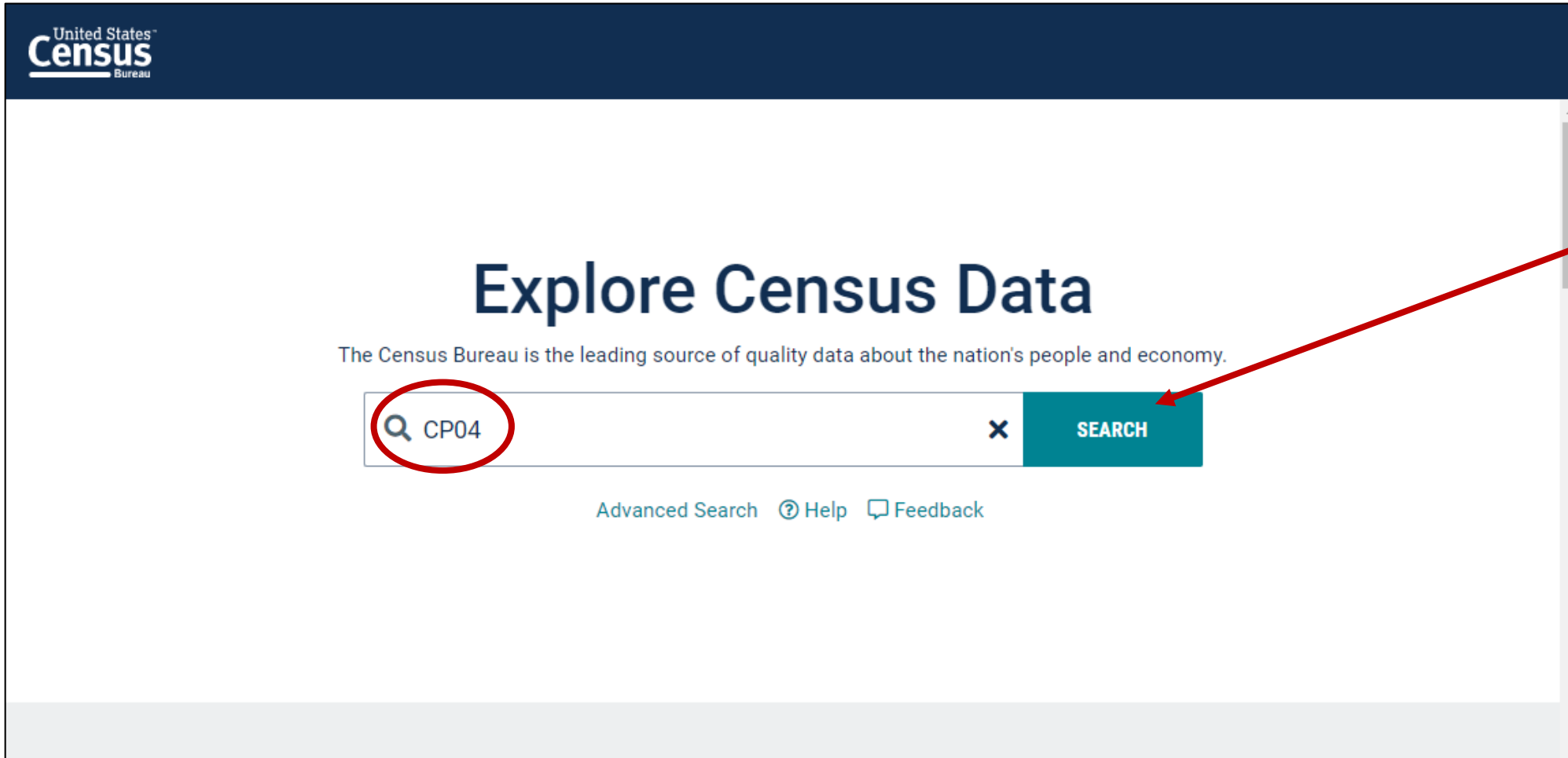
Example: Population 60-64 years for all Census Tracts in Marion County, Oregon

4. Business Data (Searching by Industry)

Example: Sales, employees, and number of establishments for accommodations in Portland Metro

5. Resource Pages

Specify Table ID



United States
Census
Bureau

Explore Census Data

The Census Bureau is the leading source of quality data about the nation's people and economy.

Q CP04 X SEARCH

[Advanced Search](#) [Help](#) [Feedback](#)

- Type the table ID in the single search bar: **CP04**
- Click **Search**

Navigate to Table and Click Filter to Add Your Geographies

- Click **Tables** in the upper left
- By default, you will get data for the United States
- Click **Filter** to begin the process to select other geographies

The screenshot shows the United States Census Bureau website interface. At the top left, the 'United States Census Bureau' logo is visible. A search bar contains 'CP04' and a 'SEARCH' button. Below the search bar, there are navigation tabs: 'ALL', 'TABLES', 'MAPS', and 'PAGES'. The 'TABLES' tab is selected. Below the tabs, there is a 'Filter | Download' button. The main content area displays the 'COMPARATIVE HOUSING CHARACTERISTICS' table for CP04. The table is titled 'United States' and has columns for 'Label', '2018 Estimate', '2017 Estimate', and '2018 - 2017 Statistical S'. The table is organized into two main sections: 'HOUSING OCCUPANCY' and 'UNITS IN STRUCTURE'. The 'HOUSING OCCUPANCY' section includes 'Total housing units', 'Occupied housing units', 'Vacant housing units', 'Homeowner vacancy rate', and 'Rental vacancy rate'. The 'UNITS IN STRUCTURE' section includes 'Total housing units', '1-unit, detached', '1-unit, attached', '2 units', '3 or 4 units', and '5 to 9 units'. The table also includes a 'CUSTOMIZE TABLE' button in the top right corner. On the left side of the table, there is a sidebar with links for 'Accessibility', 'Information Quality', 'FOIA', 'Data Protection and Privacy Policy', 'U.S. Department of Commerce', 'Release Notes', and 'Measuring America's People, Places and Economy'. The table data is as follows:

Label	2018 Estimate	2017 Estimate	2018 - 2017 Statistical S
HOUSING OCCUPANCY			
Total housing units	138,539,906	137,407,308	*
Occupied housing units	87.7%	87.4%	*
Vacant housing units	12.3%	12.6%	*
Homeowner vacancy rate	1.5	1.6	*
Rental vacancy rate	6.1	6.2	
UNITS IN STRUCTURE			
Total housing units	138,539,906	137,407,308	*
1-unit, detached	61.4%	61.7%	*
1-unit, attached	5.9%	5.9%	
2 units	3.6%	3.6%	
3 or 4 units	4.3%	4.4%	
5 to 9 units	4.7%	4.7%	*

Select Geography: Marion County, OR

The screenshot shows the 'Advanced Filters' interface on the United States Census Bureau website. The search bar at the top contains 'CP04'. The 'Advanced Filters' section is expanded, showing a 'BROWSE FILTERS' sidebar with 'Geography' selected. The 'GEOGRAPHY' section has 'Show Summary Levels' turned off, and 'County' is selected. The 'WITHIN (STATE)' list shows 'Oregon' selected. The 'OREGON' section has 'Show Geographic Components' turned off, and 'Marion County, Oregon' is selected with a checkmark. A red arrow points to a 'HIDE' button in the top right corner of the filter panel.

- Select Geography

Geography →
County →
Oregon →
**Marion County,
Oregon**

- Click the **chevron** that says Hide in the upper right to return to the table results page

Choose Your Product

- Verify **2018 ACS 1-Year Estimates Comparison Profiles** from the product drop down menu
- Click **Customize Table** in the upper right

The screenshot shows the Census Bureau's data tool interface. At the top, there is a search bar with 'CP04' and a 'SEARCH' button. Below the search bar, there are tabs for 'ALL', 'TABLES', 'MAPS', and 'PAGES'. The 'TABLES' tab is selected. The main content area displays a table titled 'COMPARATIVE HOUSING CHARACTERISTICS' for 'Marion County, Oregon'. The table has columns for 'Label', '2018 Estimate', '2017 Estimate', '2018 - 2017 Statistical Sig...', and '2016 Estimate'. The table is expanded to show 'HOUSING OCCUPANCY' and 'UNITS IN STRUCTURE' categories. A 'CUSTOMIZE TABLE' button is located in the upper right corner of the table area. Red arrows point from the text instructions to the 'Product' dropdown menu and the 'CUSTOMIZE TABLE' button.

Label	2018 Estimate	2017 Estimate	2018 - 2017 Statistical Sig...	2016 Estimate
▼ HOUSING OCCUPANCY				
▼ Total housing units	127,325	126,128	*	124,1E
Occupied housing units	93.9%	91.7%	*	94.0
Vacant housing units	6.1%	8.3%	*	6.0
Homeowner vacancy rate	1.3	2.5		3
Rental vacancy rate	5.7	7.2		3
▼ UNITS IN STRUCTURE				
▼ Total housing units	127,325	126,128	*	124,1E
1-unit, detached	61.2%	63.6%		62.5
1-unit, attached	2.8%	3.7%		3.5
2 units	3.4%	2.0%	*	3.4
3 or 4 units	5.8%	6.2%		5.6
5 to 9 units	6.2%	7.2%		7.3
10 to 19 units	5.4%	4.6%		2.9
20 or more units	6.3%	4.7%		5.4

Customize Your Table: Hide Columns

- Click **Hide** at the top of the table
- **Uncheck the boxes** for the columns you would like to remove from your view. In this example, we will leave the options for “2018, 2014, and 2018-2014 Statistical Significance” still marked.
- Click **Hide** again at the top of the table

United States Census Bureau

CP04

// Search / Tables / CP04

COMPARATIVE HOUSING CHARACTERISTICS

Survey/Program: American Community Survey | Table: CP04 | Product: 2018: ACS 1-Year Estimates Comparison Profiles

Data Notes | Selections | 1 Geography | Years | Topic | Survey | Code | **Hide** | Filter | Transpose Table | Margin of Error | Restore Layout | Download | Print | More Data | Map

Marion County, Oregon				
Label	2018 Estimate	2014 Estimate	2018 - 2014 Statistical Sig...	
▼ HOUSING OCCUPANCY				
▼ Total housing units	127,325	122,448	*	
Occupied housing units	93.9%	93.5%		
Vacant housing units	6.1%	6.5%		
Homeowner vacancy rate	1.3	0.6		
Rental vacancy rate	5.7	3.2		
▼ UNITS IN STRUCTURE				
▼ Total housing units	127,325	122,448	*	
1-unit, detached	61.2%	63.0%		
1-unit, attached	2.8%	3.8%	*	
2 units	3.4%	2.1%		
3 or 4 units	5.8%	6.5%		
5 to 9 units	6.2%	5.0%		
10 to 19 units	5.4%	3.7%	*	

Columns

Cell/Column Notes

- Search...
- Marion County, Oregon
 - 2018 Estimate
 - 2017 Estimate
 - 2018 - 2017 Statistical Significance
 - 2016 Estimate
 - 2018 - 2016 Statistical Significance
 - 2015 Estimate
 - 2018 - 2015 Statistical Significance
 - 2014 Estimate
 - 2018 - 2014 Statistical Significance

Customize Your Table: Adjust Column Width

- Adjust the column width by dragging left/right in the column header

United States Census Bureau

CP04

// Search / Tables / CP04

COMPARATIVE HOUSING CHARACTERISTICS

Survey/Program: American Community Survey TableID: CP04 Product: 2018: ACS 1-Year Estimates Comparison Profiles

Data Notes Selections 1 Geography Years Topic Survey Code Hide Filter Transpose Table Margin of Error Restore Layout Download Print More Data Map

Marion County, Oregon			
Label	2018 Estimate	2014 Estimate	2018 - 2014 Statistical Sig...
▼ HOUSING OCCUPANCY			
▼ Total housing units	127,325	122,448	*
Occupied housing units	93.9%	93.5%	
Vacant housing units	6.1%	6.5%	
Homeowner vacancy rate	1.3	0.6	
Rental vacancy rate	5.7	3.2	
▼ UNITS IN STRUCTURE			
▼ Total housing units	127,325	122,448	*
1-unit, detached	61.2%	63.0%	
1-unit, attached	2.8%	3.8%	*
2 units	3.4%	2.1%	
3 or 4 units	5.8%	6.5%	
5 to 9 units	6.2%	5.0%	
10 to 19 units	5.4%	3.7%	*

View Your Results

- The percent of occupied units paying less than \$500 in gross rent decreased from 2014 (11.1%) to 2018 (6.4%). This is already adjusted for inflation and the difference is statistically significant as indicated by the *
- Median rent is on the rise from 2014 (\$845) to 2018 (\$1,008). This, too, is already adjusted for inflation.

United States[™] Census Bureau

CP04

// Search / Tables / CP04

COMPARATIVE HOUSING CHARACTERISTICS
 Survey/Program: American Community Survey TableID: CP04 Product: 2018: ACS 1-Year Estimates Comparison Profiles

Data Notes Selections **1 Geography** Years Topic Survey Code 123 Hide Filter Transpose Table Margin of Error Restore Layout Download More

Marion County, Oregon

Label	2018 Estimate	2014 Estimate	2018 - 2014 Statistical Sig...
▼ GROSS RENT			
▼ Occupied units paying rent	49,074	45,026	*
Less than \$500	6.4%	11.1%	*
\$500 to \$999	42.8%	54.4%	*
\$1,000 to \$1,499	39.8%	27.4%	*
\$1,500 to \$1,999	7.8%	4.2%	*
\$2,000 to \$2,499	2.9%	1.7%	
\$2,500 to \$2,999	0.3%	0.5%	
\$3,000 or more	0.0%	0.7%	*
Median (dollars)	1,008	845	*
No rent paid	1,023	1,411	
▼ GROSS RENT AS A PERCENTAGE OF HOUSEHOLD INCOME (GRAP)			

Export to Excel

Search / Tables / CP04

COMPARATIVE HOUSING CHARACTERISTICS

Survey/Program: American Community Survey TableID: CP04 Product: 2018: ACS 1-Year Estimates Comparison Profiles

Data Notes Selections 1 Geography Years Topic Survey Code 123 Hide Filter Transpose Table Margin of Error Restore Layout

Marion County, Oregon

Label	2018 Estimate	2014 Estimate	2018 - 2014 St
GROSS RENT			
Occupied units paying rent		45,026 *	
Less than \$500		11.1%	*
\$500 to \$999			
\$1,000 to \$1,499	39.8%		
\$1,500 to \$1,999	7.8%	4.2%	
\$2,000 to \$2,499	2.9%	1.7%	
\$2,500 to \$2,999	0.3%	0.5%	
\$3,000 or more	0.0%	0.7%	*
Median (dollars)	1,000	845	*
No rent paid			
GROSS RENT AS A PERCENTAGE OF HOUSEHOLD INCOME			

You can export an entire table to Excel:

- Right click the table
- Select Export Table
- Select Export to Excel

Open Excel file

	A	B	C	D
1	Label	Marion County, Oregon / 2018 Estir	Marion County, Oregon / 2014 Estir	Marion County, Oregon / 2018 - 2014 St
2	HOUSING OCCUPANCY			
3	Total housing units	127325	122448 *	
4	Occupied housing units	93.9	93.5	
5	Vacant housing units	6.1	6.5	
6	Homeowner vacancy rate	1.3	0.6	
7	Rental vacancy rate	5.7	3.2	
8	UNITS IN STRUCTURE			
9	Total housing units	127325	122448 *	
10	1-unit, detached	61.2	63	
11	1-unit, attached	2.8	3.8 *	
12	2 units	3.4	2.1	
13	3 or 4 units	5.8	6.5	

Save Your Table

- Copy the URL from your address bar to return to this table result later

The screenshot shows a web browser displaying a table from the Census Bureau. The address bar contains the URL: `https://data.census.gov/cedsci/table?q=CP04&g=0500000US41047&tid=ACSCP1Y2018.CP04&hidePreview=true`. The table is titled "COMPARATIVE HOUSING CHARACTERISTICS" and is for "Marion County, Oregon". The table compares 2018 and 2014 estimates for various housing characteristics, including gross rent and gross rent as a percentage of household income.

Marion County, Oregon			
Label	2018 Estimate	2014 Estimate	2018 - 2014 Statistical Sig...
▼ GROSS RENT			
▼ Occupied units paying rent	49,074	45,026	*
Less than \$500	6.4%	11.1%	*
\$500 to \$999	42.8%	54.4%	*
\$1,000 to \$1,499	39.8%	27.4%	*
\$1,500 to \$1,999	7.8%	4.2%	*
\$2,000 to \$2,499	2.9%	1.7%	
\$2,500 to \$2,999	0.3%	0.5%	
\$3,000 or more	0.0%	0.7%	*
Median (dollars)	1,008	845	*
No rent paid	1,023	1,411	
▼ GROSS RENT AS A PERCENTAGE OF HOUSEHOLD INCOME (GRAPI)			
▼ Occupied units paying rent (excluding units where GRAPI cannot be ...	48,356	44,593	*

Change Your Table ID

United States Census Bureau

Search: CP03

SEARCH

// Search / Tables / CP04

CP03: COMPARATIVE ECONOMIC CHARACTERISTICS

Here's the filters you've selected: Remember these for future searches

Marion County, Oregon Geography


Advanced Search

Label	2018 Estimate	2014 Estimate	2018 - 2014 Statistical Sig...
▼ GROSS RENT			
▼ Occupied units paying rent	49,074	45,026	*
Less than \$500	6.4%	11.1%	*
\$500 to \$999	42.8%	54.4%	*
\$1,000 to \$1,499	39.8%	27.4%	*
\$1,500 to \$1,999	7.8%	4.2%	*
\$2,000 to \$2,499	2.9%	1.7%	
\$2,500 to \$2,999	0.3%	0.5%	
\$3,000 or more	0.0%	0.7%	*
Median (dollars)	1,008	845	*
No rent paid	1,023	1,411	
▼ GROSS RENT AS A PERCENTAGE OF HOUSEHOLD INCOME (GRAPI)			
▼ Occupied units paying rent (excluding units where GRAPI cannot be ...	48,356	44,593	*

- Click into the single search bar and type a new table ID: **CP03**
- Notice the filters you previously selected are saved by default
- Click **Search**

View Your Results

- View your new table result for your previously selected geographies



×
SEARCH

[ALL](#)
[TABLES](#)
[MAPS](#)
[PAGES](#)

1 Results
[Filter](#) | [Download](#)

CUSTOMIZE TABLE

COMPARATIVE ECONOMIC CHARACTERISTICS

Survey/Program: American Community Survey
 Years: 2018,2017,2016,2015,2014,2013,2012,2011,2010
 Table: CP03

Marion County, Oregon

Label	2018 Estimate	2017 Estimate	2016 Estimate
Unpaid family workers	0.3%	0.1%	0.1%
▼ INCOME AND BENEFITS (IN 2018 INFLATION-ADJU...)			
▼ Total households	119,511	115,718	*
Less than \$10,000	5.0%	5.8%	5.8%
\$10,000 to \$14,999	4.2%	3.5%	3.5%
\$15,000 to \$24,999	10.0%	9.1%	9.1%
\$25,000 to \$34,999	10.1%	9.4%	9.4%
\$35,000 to \$49,999	15.0%	15.2%	15.2%
\$50,000 to \$74,999	18.5%	19.9%	19.9%
\$75,000 to \$99,999	13.7%	13.8%	13.8%
\$100,000 to \$149,999	15.0%	14.0%	14.0%
\$150,000 to \$199,999	5.0%	5.3%	5.3%
\$200,000 or more	3.4%	3.8%	3.8%

Accessibility

Information Quality

FOIA

Data Protection and Privacy Policy

U.S. Department of Commerce

Release Notes

Measuring America's People, Places and Economy

data.census.gov Demo

1. Getting Started with Census Data

Example: Population data for King County, Washington

2. Comparing Over Time (Searching by Table ID, Customizing View, Saving Results)

Example: Median rent, income, and rent as a percentage of household income over time

CP04 and CP03 in King County, Washington

3. Comparing Across Geographies (Searching by Topic, Mapping, Download)

Example: Population 60-64 years for all Census Tracts in King County, Washington

4. Business Data (Searching by Industry)

Example: Sales, employees, and number of establishments for accommodations in Portland Metro

5. Resource Pages

Select Geography: All Census Tracts in Marion County, OR

The screenshot displays the 'Browse Filters' section of the 2020 Census data tool. The 'Geography' filter is selected, and the 'Tract' level is chosen. The 'Within (State)' dropdown is set to 'Oregon', and the 'Within (County)' dropdown is set to 'Marion County, Oregon'. The 'Marion County, Oregon' dropdown is open, showing a list of options with 'All Census Tracts within Marion County, Oregon' selected. The 'Selected Filters' bar at the bottom shows 'All Census Tracts within Marion County, Oregon...' with a 'Geography' tag and a close button. 'CLEAR' and 'SEARCH' buttons are also visible.

- Select Geography
Geography →
Tract → Oregon
→ Marion
County, Oregon
→ **All Census
Tracts within
Marion County,
Oregon**

Select Topic: Older Population

BROWSE FILTERS

- Topics
- Geography
- Years
- Surveys
- Codes

TOPICS

- Business and Economy
- Education
- Employment
- Families and Living Arrangements
- Government
- Health
- Housing
- Income and Poverty
- Populations and People**
- Race and Ethnicity

POPULATIONS AND PEOPLE

- Populations and People
- Age and Sex
- Ancestry
- Computer and Internet Use
- Counts, Estimates, and Projections
- Language Spoken at Home
- Native and Foreign Born
- Older Population
- Population Change and Components
- Residential Mobility
- Veterans
- Voting and Registration

Selected Filters: All Census Tracts within Marion County, Oreg... Older Population

- Select Topic
Topic → Populations and People → **Older Population**
- Verify filters and click **Search** in the lower right

View Table Results

- Click **Tables** in the upper left
- Find an estimate that you would like to map

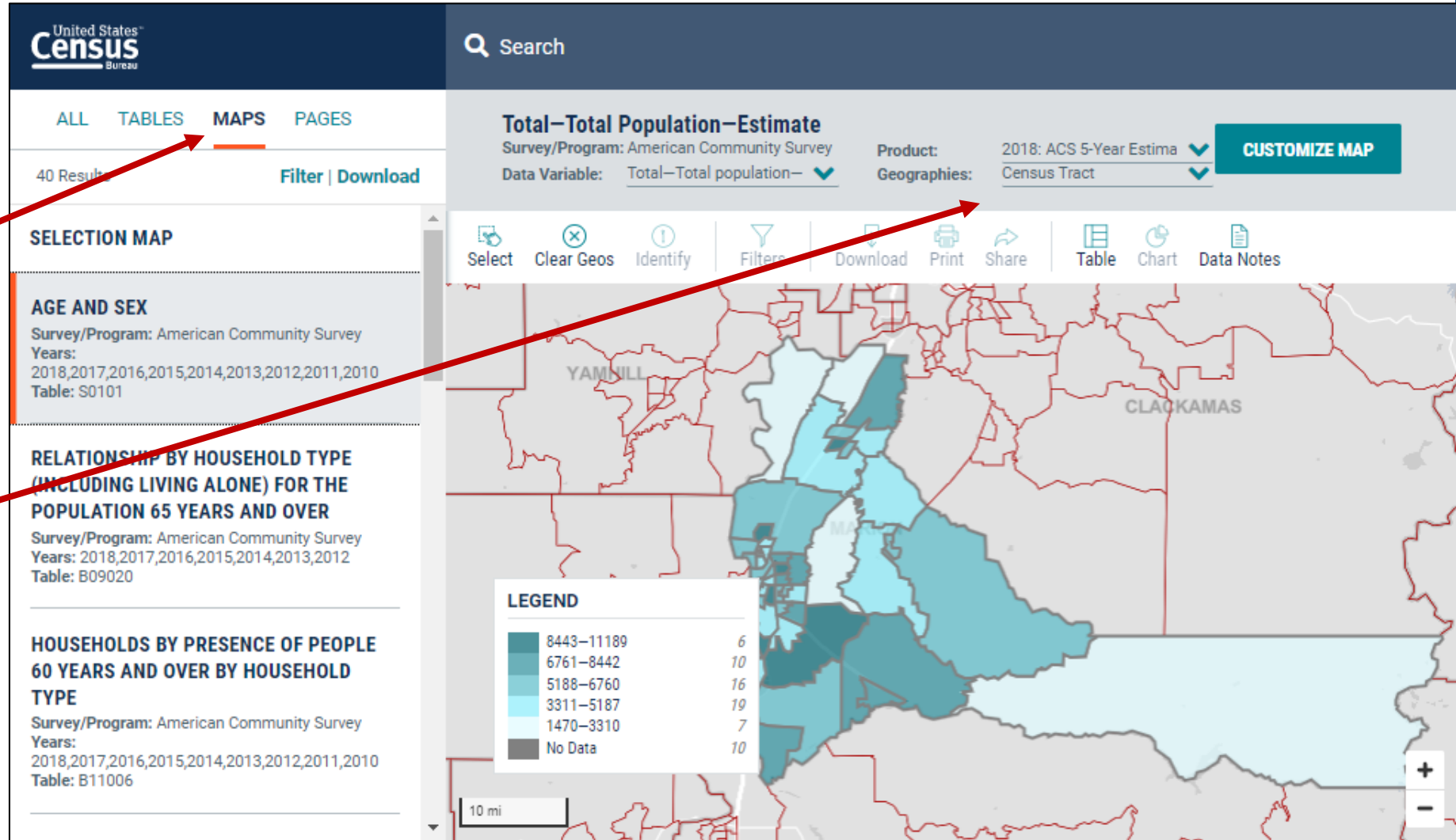
The screenshot shows the Census Bureau's data viewer interface. At the top left, the 'United States Census Bureau' logo is visible. A search bar is located at the top center. Below the logo, there are navigation tabs: 'ALL', 'TABLES', 'MAPS', and 'PAGES'. The 'TABLES' tab is selected and highlighted with a red arrow. Below the tabs, it says '40 Results' and 'Filter | Download'. The main content area is titled 'AGE AND SEX' and includes the following information: 'Survey/Program: American Community Survey', 'Product: 2018: ACS 5-Year Estimates Subject Tables', and 'TableID: S0101'. A 'CUSTOMIZE TABLE' button is located in the top right corner. The table is for 'Census Tract 2, Marion County, Oregon'. The table has columns for 'Label', 'Estimate', and 'Margin of Error'. The '60 years and over' row is highlighted with a red box. The table also includes a 'Percent' column and a 'Columns' dropdown menu. The table is scrollable, and the '60 years and over' row is the 10th row in the 'SELECTED AGE CATEGORIES' section.

Census Tract 2, Marion County, Oregon		
	Total	Percent
Label	Estimate	Margin of Error
▼ SELECTED AGE CATEGORIES		
5 to 14 years	143	±76
15 to 17 years	63	±47
Under 18 years	259	±83
18 to 24 years	1,181	±189
15 to 44 years	2,001	±251
16 years and over	3,255	±370
18 years and over	3,207	±370
21 years and over	2,446	±358
60 years and over	715	±118
62 years and over	643	±127
65 years and over	514	±124
75 years and over	221	±88
▼ SUMMARY INDICATORS		

Navigate to Map

Navigate to the map tab

- Click **Maps** in the upper left
- Click your table of interest
- Verify the map is set to the census tract level, and that it is zoomed to census tracts in the Marion County.



Select Your Variable

United States[®] Census Bureau

Search

// Search / Map / S0101

Total—Total Population—SELECTED AGE CATEGORIES—60 Years And Over—Estimate

Survey/Program: American Community Survey Product: 2018: ACS 5-Year Estimates S

Data Variable: Total—Total population— Geographies: Census Tract

CUSTOMIZE MAP

Select Clear Geos Identify Filters Download Print Share Table Chart Data Notes

Percent—Total population—SELECTED AGE CATEGORIES—16 years and over—Estimate
Percent—Total population—SELECTED AGE CATEGORIES—18 years and over—Estimate
Percent—Total population—SELECTED AGE CATEGORIES—21 years and over—Estimate
Percent—Total population—SELECTED AGE CATEGORIES—60 years and over—Estimate
Percent—Total population—SELECTED AGE CATEGORIES—62 years and over—Estimate
Percent—Total population—SELECTED AGE CATEGORIES—65 years and over—Estimate
Percent—Total population—SELECTED AGE CATEGORIES—75 years and over—Estimate
Percent—Total population—SUMMARY INDICATORS—Median age (years)—Estimate
Percent—Total population—SUMMARY INDICATORS—Sex ratio (males per 100 females)—Estimate
Percent—Total population—SUMMARY INDICATORS—Age dependency ratio—Estimate
Percent—Total population—SUMMARY INDICATORS—Old-age dependency ratio—Estimate
Percent—Total population—SUMMARY INDICATORS—Child dependency ratio—Estimate

Legend

1799—
1369—
980—1
673—9
361—6
No Data

Italicized number of geography areas in each data class.

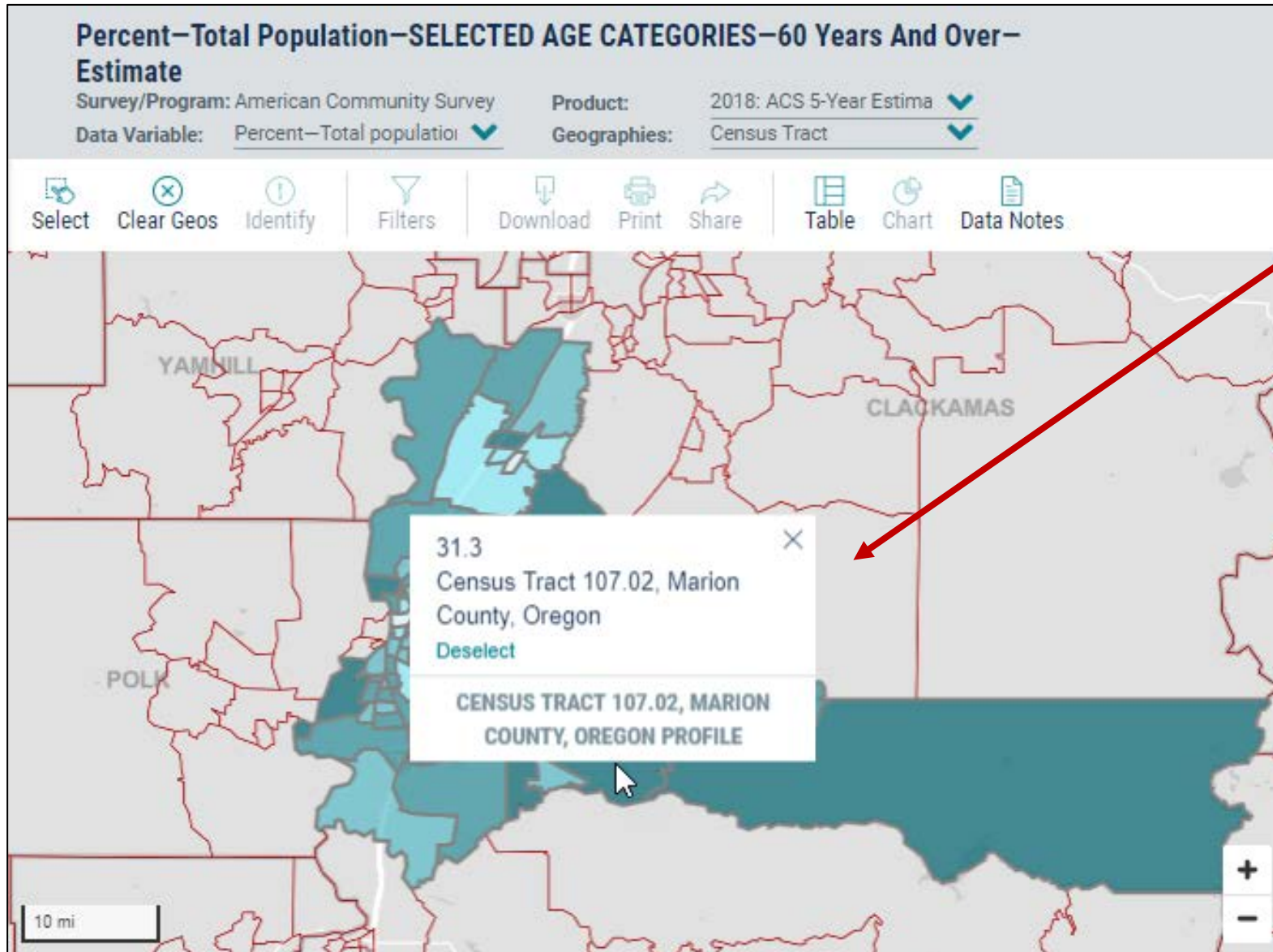
VIEW TABLE

10 mi

From the Map View

- Click **Customize Map**
- Select the **Data Variable dropdown menu** and **keep scrolling to the bottom** until you've loaded the full list
- Find and click the variable that says **Percent—Total population—SELECTED AGE CATEGORIES—60 years and over—Estimate**

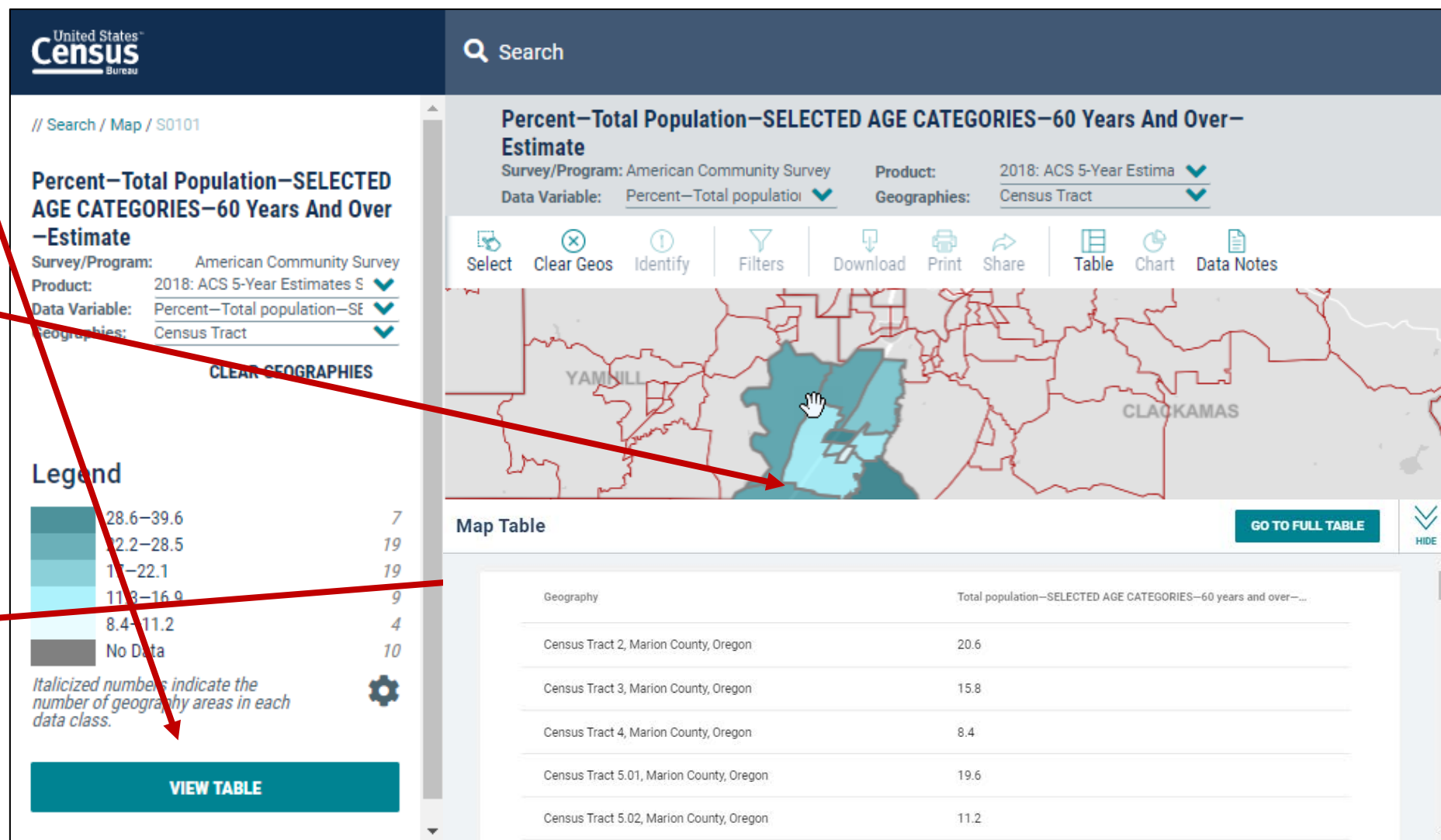
View Map



- Click on the census tracts with the darkest shade of blue to see which census tracts have the highest percent of people age 60+

Compare Your Variable Across Geographies

- Click **View Table** in the left navigation panel
- View table with all of your geographies. Click the column header for your variable to sort the data in ascending or descending order
- Click **Go to Full Table** to download the full set of data



Download Table

- Click **Download Table** from the Customize Table view

- Verify the years you would like to download

- Click **Download**

United States Census Bureau

Search

// Search / Tables / S0101

AGE AND SEX

Survey/Program: American Community Survey TableID: S0101 Product: 2018: ACS 5-Year Estimates Subject Tables

Data Notes Selections 1 Geography Years 1 Topic Survey Code 123 Hide Filter Transpose Table Margin of Error Restore Layout Download Print More

Download Tables

Select Table Vintages

	All	2018	2017	2016	2015	2014	2013	2012	2011	2010
S0101 5-Year	<input type="checkbox"/>	<input checked="" type="checkbox"/>	<input type="checkbox"/>	<input type="checkbox"/>	<input type="checkbox"/>	<input type="checkbox"/>	<input type="checkbox"/>	<input type="checkbox"/>	<input type="checkbox"/>	<input type="checkbox"/>

File Type

CSV

PDF

What You're Getting

- 1 .csv files (metadata)
- 1 .csv files (data)
- 1 .txt files (table title)

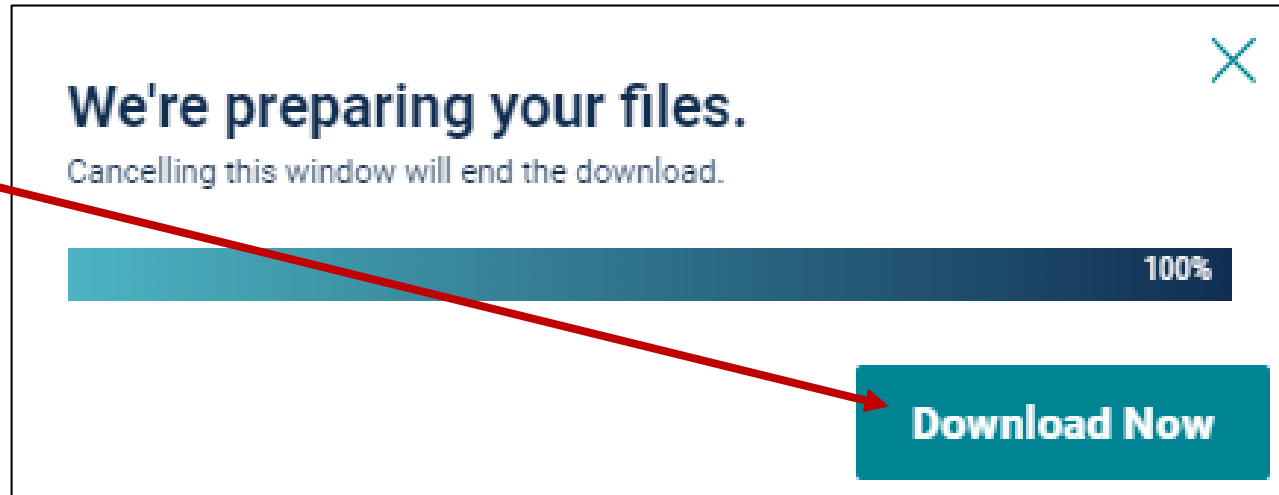
Uncompressed Estimated Size: 307.3 kB

DOWNLOAD

35 to 39 years	247	±89	7.1%	±2.5
40 to 44 years	139	±59	4.0%	±1.8
45 to 49 years	181	±114	5.2%	±3.1

Open File

- Once the status reaches 100%, click **Download Now**
- Open the .zip file and double click the file that has “data with overlays” in the naming convention



View Download

	A	B	C	D	E	F	G	H	I	J	K
1	GEO_ID	NAME	S0101_C0:	S0101_C0:	S0101_C0:	S0101_C0:	S0101_C0:	S0101_C0:	S0101_C0:	S0101_C0:	S0101_C0:
2	id	Geographic Area Name	Estimate!!	Margin of	Estimate!!	Margin of	Estimate!!	Margin of	Estimate!!	Margin of	Estimate!!
3	1400000US41047000200	Census Tract 2, Marion County, Oregon	3466	372 (X)	(X)	1724	325 (X)	(X)	1742		
4	1400000US41047000300	Census Tract 3, Marion County, Oregon	4669	458 (X)	(X)	2188	257 (X)	(X)	2481		
5	1400000US41047000400	Census Tract 4, Marion County, Oregon	5722	488 (X)	(X)	2717	296 (X)	(X)	3005		
6	1400000US41047000501	Census Tract 5.01, Marion County, Oregon	3812	316 (X)	(X)	2123	280 (X)	(X)	1689		
7	1400000US41047000502	Census Tract 5.02, Marion County, Oregon	5573	469 (X)	(X)	3090	340 (X)	(X)	2483		
8	1400000US41047000600	Census Tract 6, Marion County, Oregon	4554	846 (X)	(X)	2239	482 (X)	(X)	2315		
9	1400000US41047000701	Census Tract 7.01, Marion County, Oregon	8998	873 (X)	(X)	5746	774 (X)	(X)	3252		
10	1400000US41047000900	Census Tract 9, Marion County, Oregon	5731	796 (X)	(X)	3080	596 (X)	(X)	2651		
11	1400000US41047001000	Census Tract 10, Marion County, Oregon	4397	439 (X)	(X)	2161	282 (X)	(X)	2236		
12	1400000US41047001100	Census Tract 11, Marion County, Oregon	4685	288 (X)	(X)	2201	216 (X)	(X)	2484		
13	1400000US41047001200	Census Tract 12, Marion County, Oregon	3781	358 (X)	(X)	1866	222 (X)	(X)	1915		
14	1400000US41047001300	Census Tract 13, Marion County, Oregon	4098	352 (X)	(X)	2074	282 (X)	(X)	2024		
15	1400000US41047001401	Census Tract 14.01, Marion County, Oregon	6206	410 (X)	(X)	2937	370 (X)	(X)	3269		
16	1400000US41047001402	Census Tract 14.02, Marion County, Oregon	5884	304 (X)	(X)	2937	276 (X)	(X)	2947		
17	1400000US41047001501	Census Tract 15.01, Marion County, Oregon	5153	222 (X)	(X)	2400	200 (X)	(X)	2663		

data.census.gov Demo

1. Getting Started with Census Data

Example: Population data for Marion County, Oregon

2. Comparing Over Time (Searching by Table ID, Customizing View, Saving Results)

Example: Median rent, income, and rent as a percentage of household income over time

CP04 and CP03 in Marion County, Oregon

3. Comparing Across Geographies (Searching by Topic, Mapping, Download)

Example: Population 60-64 years for all Census Tracts in Marion County, Oregon

4. Business Data (Searching by Industry)

Example: Sales, employees, and number of establishments for accommodations in Portland Metro

5. Resource Pages

Select NAICS

Using the advanced search

- **Select NAICS 7221 – Traveler accommodation**

Codes → Industry Codes (NAICS) → 72 – Accommodation and Food Services → 721 – Accommodation → 7221 – Traveler accommodation → **7221 – Traveler accommodation**

The screenshot shows a multi-step selection process for NAICS codes. The interface is divided into several columns:

- BROWSE FILTERS:** Topics, Geography, Years, Surveys, Codes (selected).
- CODES:** Industry Codes (NAICS) (selected), Product and Service Codes, Commodity Codes, Material/Fuel, NAPCS Collection.
- INDUSTRY CODES (NAICS):** 61 - Educational services, 62 - Health care and social assistance, 71 - Arts, entertainment, and recreation, **72 - Accommodation and food services** (selected), 81 - Other services (except public administration), 949999 - Other auxiliary establishments, 95 - Auxiliaries, exc corp, subsidiary, & regional managing offices, 99 - Industries not classified, 999222 - Other secondary.
- 72 - ACCOMMODATION AND FOOD SE...:** 72 - Accommodation and food services, 3-digit NAICS within 72, 4-digit NAICS within 72, 5-digit NAICS within 72, 6-digit NAICS within 72, **721 - Accommodation** (selected), 722 - Food services and drinking places.
- 721 - ACCOMMODATION:** 721 - Accommodation, **7211 - Traveler accommodation** (selected), 7212 - RV (recreational vehicle) parks and recreational camps, 7213 - Rooming and boarding houses.
- 7211 - TRAVELER ACCOMMODATION:** 7211 - Traveler accommodation, 72111 - Hotels (except casino hotels) and motels, 72112 - Casino hotels, 72119 - Other traveler accommodation.

A red arrow points from the text '7221 – Traveler accommodation' in the previous block to the selected checkbox for '7211 - Traveler accommodation' in the final column.

Select Geography: Nashville Metro Area

BROWSE FILTERS

- Topics
- Geography**
- Years
- Surveys
- Codes

GEOGRAPHY

Show Summary Levels

294 - American Indian Area (Off-Reservation Trust Land Only)-Tribal Census Tract-Tribal Block Group

310 - Metropolitan Statistical Area/Micropolitan Statistical Area

311 - Metropolitan Statistical Area/Micropolitan Statistical Area within State

312 - Principal City (or part) within State within Metro/Micro Statistical Area

313 - Metropolitan Statistical Area/Micropolitan Statistical Area-State-County

314 - Metropolitan Division within Metropolitan Statistical Area

315 - Metropolitan Statistical

salem

- Winston-Salem, NC Metro Area
- Salem, OH Micro Area
- Salem, OR Metro Area
- East Liverpool-Salem, OH Micro Area
- Salem, OR Metro Area
- Winston-Salem, NC Metro Area
- Salem, OH Micro Area
- Salem, OR Metro Area -- In metropolitan or micropolitan statistical area -- rural
- Salem, OR Metro Area -- In metropolitan or micropolitan statistical area -- not in principal city

Selected Filters: 7211 - Traveler accommodation Code X Salem, OR Metro Area Geography X

CLEAR SEARCH SHOW

- Select Geography

Geography → Turn on the Show Summary Levels toggle → 310 – Metropolitan Statistical Area/Micropolitan Statistical Area → **San Francisco-Oakland-Hayward, CA Metro Area**

Tip: Use the magnifying glass to search the list of metro areas

- Verify filters and click **Search** in the lower right

Choose Table and View Results

- Click **Tables** in the upper left

- Select your table

- View your results

The screenshot shows the United States Census Bureau website interface. At the top left, the 'United States Census Bureau' logo is visible. A search bar is located at the top right. Below the logo, there are navigation tabs: 'ALL', 'TABLES', 'MAPS', and 'PAGES'. The 'TABLES' tab is selected and highlighted with a red underline. A red arrow points from the text 'Click Tables in the upper left' to this tab. Below the navigation tabs, there is a section for '5 Results' with 'Filter' and 'Download' options. A list of tables is displayed on the left side of the page. The first table is 'Legal Form of Organization and Employment Size Class for U.S., States, and Selected Geographies: 2017'. The second table, 'All Sectors: Summary Statistics for the U.S., States, and Selected Geographies: 2017', is highlighted with a red border and a red arrow pointing from the text 'Select your table'. Below it is the third table, 'Accommodation and Food Services: Summary Statistics for the U.S., States, and Selected Geographies: 2017'. At the bottom of the left sidebar, there are links for 'Accessibility' and 'Information Quality'. The main content area on the right shows the selected table's details: 'All Sectors: Summary Statistics for the U.S., States, and Selected Geographies: 2017'. It includes the survey/program (Economic Census), year (2017), and dataset (ECNBASIC2017). A 'CUSTOMIZE TABLE' button is located in the top right corner of this section. Below the details is a table with the following columns: 'Geographic Area Name', '2017 NAICS code', 'Meaning of NAICS code', 'Meaning of Type of operatio...', and 'Meaning of Tax sta'. The first row of data shows 'Salem, OR Metro Area', '7211', 'Traveler accommodation', 'All establishments', and 'All establishments'. On the far right, there are vertical tabs for 'Filters', 'Columns', 'Cell/Column Notes', and 'Cell/Column Notes'. At the bottom right of the page, there is a pagination indicator showing '1 to 1 of 1' and 'Page 1 of 1'.

data.census.gov Demo

1. Getting Started with Census Data

Example: Population data for Marion County, Oregon

2. Comparing Over Time (Searching by Table ID, Customizing View, Saving Results)

Example: Median rent, income, and rent as a percentage of household income over time

CP04 and CP03 in Marion County, Oregon

3. Comparing Across Geographies (Searching by Topic, Mapping, Download)

Example: Population 60-64 years for all Census Tracts in Marion County, Oregon

4. Business Data (Searching by Industry)

Example: Sales, employees, and number of establishments for accommodations in Portland Metro

5. Resource Pages

data.census.gov Resource Page

Explore Census Data

The Census Bureau is the leading source of quality data about the nation's people and economy.

 SEARCH

[Advanced Search](#) [Help](#) [Feedback](#)

United States Census Bureau Search

BROWSE BY TOPIC EXPLORE DATA LIBRARY SURVEYS/ PROGRAMS INFORMATION FOR... FIND A CODE ABOUT US

Questions on how to use data.census.gov? Send these along with your feedback to cedsci.feedback@census.gov.

// Census.gov > Data > What is data.census.gov?

WHAT IS DATA.CENSUS.GOV?

About data.census.gov

News and Updates

Guidance for Data Users

Outreach

< Back to Data

data.census.gov Resources

The vision for data.census.gov is to improve the customer experience by making data available from one centralized place so that data users spend less time searching for data and content, and more time using it.



data.census.gov



[Census API Developers](#)



[Microdata Access](#)

News & Updates

WHAT IS DATA.CENSUS.GOV?

About data.census.gov

News and Updates

Guidance for Data Users

Outreach

< Back to What is data.census.gov?



News and Updates

Find out the latest news about data.census.gov, the Census API, and the Microdata Access, including the most recent data releases and what you can expect to see in the coming months.

New Releases

AUGUST 18, 2020

AUGUST 18, 2020
2000 Decennial 110th Congressional District Summary File
data.census.gov & API

AUGUST 18, 2020

AUGUST 18, 2020
2010 Decennial 113th Congressional District Summary File
data.census.gov & API

AUGUST 13, 2020

AUGUST 13, 2020
Incremental Development Code Release
data.census.gov

Related Information

Contact Us

You May Be Interested In

RELATED TOPICS

Developers

AROUND THE BUREAU

Our Surveys & Programs

MOST POPULAR

Census Academy



Search

// Search / Tables / H001

HOUSING UNITS [1]

Survey/Program: Decennial Census Universe: Housing units TableID: H001 Product: 2000: DEC 110th Congressional District Summa

Data Notes Selections 1 Geography Years Topic 1 Survey Code 123 Hide Filter Transpose Table Margin o

Label	Congressional District 1 (1...	Congressional District 2 (1...	Congressional District 3 (1...
Total	281,691	281,290	286,010

WHAT IS DATA.CENSUS.GOV?

Frequently Asked Questions

How-to Materials for Using data.census.gov

How-to Materials for Using the Census API

How-to Materials for Using the Microdata Access

Transition from AFF

Transition from DataFerrett

Video Tutorials

Webinars

Release Notes

< Back to Guidance for Data Users



Release Notes



The purpose of this page is to summarize functionality included in the release of the Census Bureau's developing data dissemination platform at data.census.gov.



Full Release Notes Document

Data.census.gov: Release Notes [2.7 MB]

Latest Updates

In August 2020, we released the following updates to the site:

- Incorporating filter chips more prominently into advanced search and in the single search bar. This update allows you to keep your previous filter selections when you edit your search in the single search bar.
- Table Display update for look and feel as well as column width updates
- Removal of table display to allow for more table results to be available in All Results Page
- More links and connections with MDAT
- Continued download improvements
- 46 defect resolutions. Highlights include:
 - The default pathway for zip code tabulation area (ZCTA) was corrected to take you down that pathway that provides the most data.
 - Improvements to help prevent the site from freezing when trying to display large tables.
 - The maps automatically zoom to your selected area in situations where a manual scroll was required in the past.

Related Information

Contact Us

You May Be Interested In

RELATED TOPICS

Census Academy

AROUND THE BUREAU

Our Surveys & Programs

MOST POPULAR

Explore Census Data

WHAT IS
DATA.CENSUS.GOV?

Frequently Asked
Questions

How to Materials for
Using data.census.gov

How-to Materials for
Using the Census API

How-to Materials for
Using the Microdata
Access

Transition from AFF

Transition from
DataFerrett

Video Tutorials

Webinars

Release Notes

< [Back to Guidance for
Data Users](#)



Release Notes



The purpose of this page is to summarize functionality included in the release of the Census Bureau's developing data dissemination platform at data.census.gov.



Full Release Notes Document

 [Data.census.gov: Release Notes](#) [2.7 MB]

Latest Updates

In August 2020, we released the following updates to the site:

- Incorporating filter chips more prominently into advanced search and in the single search bar. This update allows you to keep your previous filter selections when you edit your search in the single search bar.
- Table Display update for look and feel as well as column width updates
- Removal of table display to allow for more table results to be available in All Results Page
- More links and connections with MDAT
- Continued download improvements
- 46 defect resolutions. Highlights include:
 - The default pathway for zip code tabulation area (ZCTA) was corrected to take you down that pathway that provides the most data.
 - Improvements to help prevent the site from freezing when trying to display large tables.
 - The maps automatically zoom to your selected area in situations where a manual scroll was required in the past.

Release Notes & Latest Features

WHAT IS DATA.CENSUS.GOV?

Frequently Asked Questions

How to Materials for Using data.census.gov

How to Materials for Using the Census API

How to Materials for Using the Microdata Access

Transition from AFF

Transition from DataFerrett

Video Tutorials

Webinars

Release Notes

< Back to What is data.census.gov?

Guidance for Data Users



Data.census.gov is the new platform to access U.S. Census Bureau. The vision for data dissemination is to improve the customer experience by making a centralized place so that data users spend less and more time using it.

The vision for data.census.gov stems from over 10 years of feedback from data users. The U.S. Census Bureau has received the award for the best website for data users to know. In the past, prior to data.census.gov, the Census Bureau collected information, processed it, and disseminated it through multiple websites and knew how to navigate these sites and applications to get the end results.



Related Information

WHAT IS DATA.CENSUS.GOV?

Frequently Asked Questions

How to Materials for Using data.census.gov

How to Materials for Using the Census API

How to Materials for Using the Microdata Access

Transition from AFF

Transition from DataFerrett

Video Tutorials

Webinars

How-to Materials for Using data.census.gov

Do you have questions on how to use data.census.gov? Check out our step-by-step guidance to learn how to navigate the site and find out about new functionality.

Using data.census.gov

- Using data.census.gov - Accessing Race Iterated Tables [1.0 MB]
- Using data.census.gov - Advanced Search [1.0 MB]
- Using data.census.gov - All Results Page [1.0 MB]
- Using data.census.gov - Copying Cells and Headers [1.0 MB]
- Using data.census.gov - Customize Table [1.1 MB]

Related Information

Contact Us

You May Be Interested In

- RELATED TOPICS
 - Census Academy
 - AROUND THE BUREAU
 - Our Surveys & Programs
 - MOST POPULAR
 - Email Updates

Guidance for Data Users

Learn to build the Geographic Profile Map for your site

Using data.census.gov - Geographic Profiles [1.0 MB]

Households in United States by State



WHAT IS DATA.CENSUS.GOV?

Frequently Asked Questions

How to Materials for Using data.census.gov

How to Materials for Using the Census API

How to Materials for Using the Microdata Access

Transition from AFF

Transition from DataFerrett

Video Tutorials

Webinars

Release Notes

< Back to Guidance for Data Users

How-to Materials for Using the Census API

Do you have questions on how to use the Census API? Check out our step-by-step guidance to learn how to use the Census API to find the data you need. To learn more about the Census API, and to begin using it to locate data, visit our Census API Developers page.

Census Data API User Guide

This user guide instructs developers and researchers on how to use the Census Data API to request data from U.S. Census Bureau datasets.

Census Data API Flyer [1.0 MB]

How to Extract Data from the Census API

VIDEO

Using the API to Get Results for Multiple Estimates

In this tutorial, we'll show you how to get data for only the variables you need from the

VIDEO

Using the API to Get All Results for an ACS Table

In this tutorial, we'll show you how to get data for an entire table from the American

Related Information

Contact Us

You May Be Interested In

- RELATED TOPICS
 - Census Academy
 - AROUND THE BUREAU
 - Our Surveys & Programs
 - MOST POPULAR
 - Email Updates

How-to Materials for Using the Microdata Access

Do you have questions on how to use Microdata Access? Check out our step-by-step guidance to learn how to use Microdata Access to create your own tabulations.

Using Microdata Access: With ACS 1-Year Estimates - Public Use Microdata Sample [1.5 MB]

Using Microdata Access: How To Create Poverty Estimates From The CPS ASEC [2.4 MB]

Webinars

TRAINING

Using Public Microdata to Create Custom Tables on data.census.gov

In this webinar, you will learn how to create custom tables using public use microdata, customize your view, download the data, and provide your feedback.



Flyers

- Advanced Filters Menu [1.0 MB]
- How to Access Economic Data Using data.census.gov [1.0 MB]
- How to Access Geographic Comparison Tables [1.0 MB]
- How to Download A Table as a CSV File [1.1 MB]
- How to Export Tables and Copy Paste Cells [1.0 MB]
- How to Gather Pseudo Geographies All Tracts [1.4 MB]
- How to Search for a New Table Without Losing Selected Geos [1.1 MB]
- How to Select All Sectors by State in data.census.gov for 2017 Economic Census [1.0 MB]
- I Need Data for ZIP Codes, What Summary Level Should I Use? [1.0 MB]
- data.census.gov Flyer [1.0 MB]

Address Search - Geocoder and TIGERweb

- How Can I Find the State, County, Tract Number, Block Group Number and Other Geographic Information of a Particular Address? [1.0 MB]
- How Can I Find Additional Geographic Information, such as the School District, of a Particular Address? [1.0 MB]
- How Can I Find the Township Information of a Particular Address? [1.0 MB]
- How Can I Find Geographic Information about a Particular Address Using TIGERweb? [1.1 MB]
- How Can I Add and View Additional Layers to My Map Using TIGERweb? [1.8 MB]

Related Information

- Can I Find Information on Selected Geographies Using the MABLE Geocoder? [1.0 MB]
- How Can I Determine whether a Geography, Such As a County, Is Completely within an Urban Area, Completely Rural, or a Mix? [1.0 MB]

WHAT IS DATA.CENSUS.GOV?

Frequently Asked Questions

How to Materials for Using data.census.gov

How-to Materials for Using the Census API

How-to Materials for Using the Microdata Access

Transition from AFF

Transition from DataFerrett

Video Tutorials

Webinars

Release Notes

< Back to Guidance for Data Users

Webinars

Did you miss our latest webinar? Or would you like to watch it again? View our latest recorded webinars on data.census.gov, the Census API, and Microdata Access. Most recorded webinars are available within a month of the original webinar date.

Upcoming Webinars

SEPTEMBER 09, 2020
data.census.gov Public Webinar
Wednesday, September 9, 2020. Time: 2:00 pm (EDT)

[VIEW ALL WEBINARS](#)

Webinars

[SHOW MORE](#) | [SHOW LESS](#)

TRAINING
Demystifying the Census API

TRAINING
Exploring data.census.gov

TRAINING
Using Public Microdata to Create Custom



Transition from AFF

Transition From American FactFinder

American FactFinder (AFF) was decommissioned and taken offline on March 31, 2020. Data previously released on AFF are now being released on the U.S. Census Bureau's new dissemination platform, data.census.gov. Since we are a developing site, not all the data from AFF have been migrated over to data.census.gov. Below is an overview of our data migration status that will be updated regularly.

AFF Data Sets Coming Soon to data.census.gov

Until then, find it here:

American Community Survey:

2010 to 2015 1-Year Selected Population Profiles

2011-2015 5-Year Selected Population Tables

2011-2015 5-Year American Indian & Alaska Native

2010 Decennial Island Areas

2000 Decennial SF2, SF3, SF4. Redistricting Data

[Availability Spreadsheet](#)

[FTP](#)

[FTP](#)

Guidance for Data Users

Frequently Asked Questions

Check out our Frequently Asked Questions to learn about using data.census.gov and the Census API. Find out what data, features, and functionality is available.

What is data.census.gov?

What is data.census.gov?
data.census.gov is the new platform to access data and digital content from the U.S. Census Bureau.

Why did the Census Bureau develop data.census.gov?

We are moving away from delivering data through many individual tools...

General Questions

When did American FactFinder (AFF) go away?

On March 31, 2020, our American FactFinder was decommissioned and is no longer available.



Transition from DataFerrett

DataFerrett was decommissioned and taken offline on June 30, 2020. Data previously available on DataFerrett are now being released on the U.S. Census Bureau's new dissemination platform, [Microdata Access](https://data.census.gov). Since we are a developing site, not all the data from DataFerrett have been migrated over to [Microdata Access](https://data.census.gov). Below is an overview of our data migration status that will be updated regularly.

Data Availability

What data are available in the Microdata Access?

We continue to migrate data from DataFerrett. See a list of datasets currently available in the platform.

DataFerrett Data Sets Coming Soon to Microdata Access

The screenshot shows the data.census.gov website interface. At the top is a dark blue navigation bar with the United States Census Bureau logo, a search bar, and menu items: BROWSE BY TOPIC, EXPLORE DATA, LIBRARY, SURVEYS/ PROGRAMS, INFORMATION FOR..., and FIND A C. Below the navigation bar is a breadcrumb trail: // Census.gov > Data > What is data.census.gov? > Guidance for Data Users > Video Tutorials. The main content area features a sidebar on the left with links: WHAT IS DATA.CENSUS.GOV?, Frequently Asked Questions, How to Materials for Using data.census.gov, How-to Materials for Using the Census API, How-to Materials for Using the Microdata Access, Transition from AFF, Transition from DataFerrett, Video Tutorials (highlighted), Webinars, Release Notes, and < Back to Guidance for Data Users. The main content area has a section for Video Tutorials with a red box around the heading. Below the heading is a description: "Our team of experts is excited to share with you their favorite tips and tricks about how to access use Census Bureau data. We've created a series of 'how-to' videos available for data users who are looking for an easy and quick way to enhance their knowledge of data.census.gov, Census API, and Microdata Access." There are two video thumbnails: one for "How to Print and Transfer Data Tables to Excel Using data.census.gov" and another for "Save Time by Saving Your Data Search and Results on data.census.gov".

Video Tutorials

Our team of experts is excited to share with you their favorite tips and tricks about how to access use Census Bureau data. We've created a series of "how-to" videos available for data users who are looking for an easy and quick way to enhance their knowledge of data.census.gov, Census API, and Microdata Access.



How to Print and Transfer Data Tables to Excel Using data.census.gov

In this Data Gem you will learn a neat trick about how to transfer a data table in its original format to an excel spreadsheet.



Save Time by Saving Your Data Search and Results on data.census.gov

In this Data Gem you will learn a few great tricks about how to save and edit your filters, data search and results when accessing data on data.census.gov

Our Development Depends on YOUR Feedback


United States
Census
Bureau

Explore Census Data

The Census Bureau is the leading source of quality data about the nation's people and economy.

Find Tables, Maps, and more ...

[Advanced Search](#) [? Help](#) [Feedback](#)

Send Feedback 
cedsci.feedback@census.gov

NEW Survey – Tell Us About Your Experience on data.census.gov

Explore Census Data

The Census Bureau is the leading source of quality data about the nation's people and economy.

Find Tables, Maps, and more ... SEARCH

Advanced Search **Help** Feedback

United States Census Bureau

Search

BROWSE BY TOPIC EXPLORE DATA LIBRARY SURVEYS/ PROGRAMS INFORMATION FOR... FIND A CODE ABOUT US

Help us improve data.census.gov by taking this SURVEY. Let's GO!

WHAT IS DATA.CENSUS.GOV?
About data.census.gov
News and Updates
Guidance for Data Users
Outreach
[Back to Data](#)

data.census.gov Resources

The vision for data.census.gov is to improve the customer experience by making data available from one centralized place so that data users spend less time searching for data and content, and more time using it.



data.census.gov



Census API Developers



Microdata Access

How long does it typically take you to find what you are looking for on data.census.gov?

Less than a minute

1-3 minutes

4-9 minutes

Once you arrive on data.census.gov, typically, what is the first thing you do?

Enter table ID, keyword, or question into the search bar

Use advanced search

Click

Sort

Plot

How satisfied are you with the **features and functionality in data.census.gov**?

Extremely satisfied (1)	(2)	(3)	(4)	(5)	(6)	Extremely dissatisfied (7)
<input type="radio"/>	<input type="radio"/>	<input type="radio"/>	<input type="radio"/>	<input type="radio"/>	<input type="radio"/>	<input type="radio"/>

When thinking about the **features and functionality in data.census.gov**, what improvement(s) would be most important to you?

Stay Connected

data.census.gov Resources page:

[census.gov/data/what-is-data-census-gov.html](https://www.census.gov/data/what-is-data-census-gov.html)

Census Academy:

[census.gov/data/academy/webinars/upcoming.html](https://www.census.gov/data/academy/webinars/upcoming.html)

Feedback: Email comments to cedsci.feedback@census.gov

KaNin Reese

Chief, Dissemination Outreach Branch
Center for Enterprise Dissemination

U.S. Census Bureau

kanin.l.reese@census.gov

301-763-3493

United States Census Bureau

Search

BROWSE BY TOPIC EXPLORE DATA LIBRARY SURVEYS/ PROGRAMS INFORMATION FOR... FIND A CODE ABOUT US

// Census.gov > Data > What is data.census.gov?

WHAT IS DATA.CENSUS.GOV?
About data.census.gov
News and Updates
Guidance for Data Users
Outreach
< Back to Data

data.census.gov Resources

The vision for data.census.gov is to improve the customer experience by making data available from one centralized place so that data users spend less time searching for data and content, and more time using it.

01100
10110
11110

data.census.gov

Census API Developer

What's New

News and Updates

Find out the latest news about data.census.gov, the Census API, and the Microdata Access, including the most recent data releases and what you can expect to see in the coming months.

News and Updates

Find out the latest news about data.census.gov, the Census API, and the Microdata Access, including the most recent data releases and what you can expect to see in the coming months.

New Releases

JUNE 18, 2020
2016 American Community Survey 5-Year Selected Population Tables
data.census.gov & API

JUNE 18, 2020
2017 Economic Census US Basic Data (additional states/sectors)
data.census.gov & API

Video Tutorials

Our team of experts is excited to share with you their favorite tips and tricks about how to access US Census Bureau data. We've created a series of "how-to" videos available for data users who are looking for an easy and quick way to enhance their knowledge of data.census.gov, Census API, and Microdata Access.

Webinars

Did you miss our latest webinar? Or would you like to watch it again? View our latest recorded webinars on data.census.gov, the Census API, and Microdata Access. Most recorded webinars are available within a month of the original webinar date.

Release Notes

The purpose of this page is to summarize functionality included in the release of the Census Bureau's developing data dissemination platform at data.census.gov.

Full Release Notes Document

data.census.gov/ReleaseNotes (1.8 MB)

Known Limitations and Defects

Limitation	Description
Data	This release does not include all Census Bureau datasets or data products. See our data table for a listing of data offered in data.census.gov. You will be providing support for additional data with future releases. Some SPI data does not contain all previously-released geographic areas.
Browser	Google Chrome is the recommended browser for the site.
Mobile	Mobile tables for race, Hispanic or Latin, ancestry and county of birth are not accessible in the single search bar. Access to these tables is only available through the Advanced Search.

Shape your future
START HERE >

United States Census 2020